9-185
(October 1950)

# UNITED STATES
## DEPARTMENT OF THE INTERIOR
### GEOLOGICAL SURVEY
### WATER RESOURCES DIVISION

WELL SCHEDULE

Date March 11, 1960 Field No. M-2

Record by JCS Office No. M-8

Source of data Acme Drilling Co.

1. *Location:* State Alabama County Bullock
   Map Co. Road map
   NE ¼ NE ¼ sec. 21 T 13 (N/S) R 22 (E/W)
2. *Owner:* ~~A. G. Simmons~~ Address Bruceville
   Tenant Address
   Driller Acme Drilling Co. Address Mont.
3. *Topography* Prairie hilltop
4. *Elevation* 320 ft. above/below 386
5. *Type:* Dug, drilled, driven, bored, jetted 3 1960
6. *Depth:* Rept. 914 ft. Meas. ft.
7. *Casing:* Diam. 4 in., to in., Type Std
   Depth 852 ft., Finish Open 852 to 914
8. *Chief Aquifer* Eutaw From ft. to ft.
   Others 179.68 1-16-61
9. *Water level* 181.50 ft. rept./meas. 3-16- 1960 above/below top of casing which is 0.7 ft. above/below surface
10. *Pump:* Type Sub. Turbine Capacity G. M.
    Power: Kind Elec. Horsepower
11. *Yield:* Flow G. M., Pump G. M., Meas., Rept. Est.
    Drawdown ft. after hours pumping G. M.
12. *Use:* Dom., Stock, PS., RR., Ind., Irr., Obs.
    Adequacy, permanence
13. *Quality* Temp °F.
    Taste, odor, color Sample (Yes)/No
    Unfit for
14. *Remarks:* (Log, Analyses, etc.) Elec. log, drillers log
    Samples

Mrs. Jay Tindall

held 235.00
wet 17.80
217.20

U. S. GOVERNMENT PRINTING OFFICE 16—62891-1

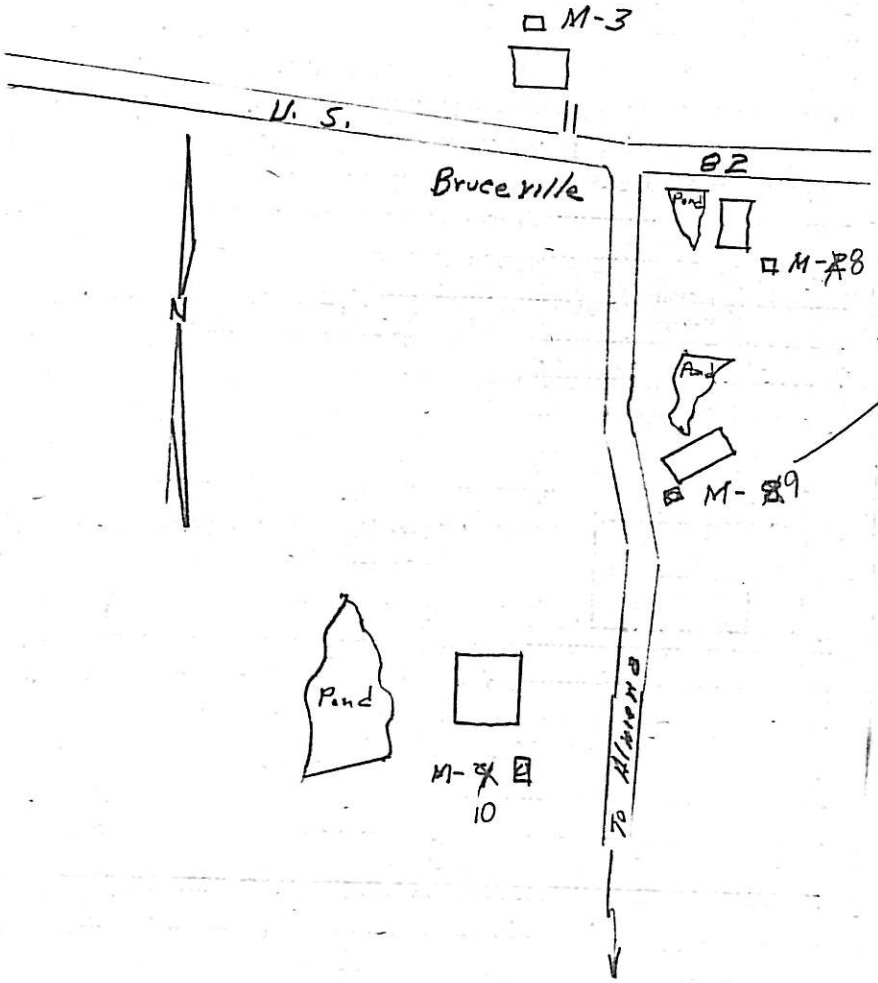


no one home
house for sale
well is open
no pump.

Elev. 390

H. G. Simmons – Drillers Log

| Lithology | Thick | Depth |
|---|---|---|
| Clay | 28 | 28 |
| Marl, blue | 4 | 32 |
| Rock | — 4" | |
| Marl, blue | 105 | 137 |
| Rock | — 6" | |
| Marl, blue | 540 | 677 |
| Rock | — 1" | |
| Marl, blue | 5 | 682 |
| Rock | — 4" | |
| Marl, blue | 16 | 698 |
| Rock | 1 | 699 |
| Marl | 1 | 700 |
| Rock | 1 | 701 |
| Marl | 2 | 703 |
| Rock | 1 | 704 |
| Marl | 2 | 706 |
| Rock | — 4" | |
| Marl | 18 | 724 |
| Rock | 1 | 725 |
| Marl | 5 | 730 |
| Rock | 1 | 731 |
| Marl | 26 | 757 |
| Rock | — 4" | |
| Marl | 9 | 766 |
| Rock | 1 | 767 |
| Marl | 3 | 770 |
| Rock | 2 | 772 |
| Marl | 15 | 787 |

10:30 A.
3-16-60

| | |
|---|---|
| Held | 190.00 |
| wet | 8.50 |
| W.L. | 181.50 |
| L.S.D | 1.00 |
| S.W.L. | 180.50 |

yes

Sims. at Simsville 365

| Lithology | Thick | Depth |
|---|---|---|
| Rock | 8" | 488 |
| Marl | 4 | 792 |
| Rock, hard | – 4" | |
| Marl | 17 | 809 |
| Rock, soft | 1 | 810 |
| Marl | 4 | 814 |
| Rock, medium hard | 1 | 815 |
| Marl | 5 | 820 |
| Rock | 1 | 821 |
| Marl | 2 | 823 |
| Rock | 2 | 825 |
| Marl | 1 | 826 |
| Rock | 4 | 830 |
| Marl | 4 | 834 |
| Rock | 2 | 836 |
| Marl and gumbo | 5 | 841 |
| Rock | 1 | 842 |
| Marl | 2 | 844 |
| Rock | 1 | 845 |
| Marl | 3 | 848 |
| Rock | 2 | 850 |
| Marl | 1 | 851 |
| Rock | – 6" | – |
| Marl | 1 | 852 |
| Rock, hard | 1 | 853 |
| Sand and shale | 36 | 889 |
| Rock | 2 | 891 |
| Sand, good | 11 | 902 |
| Clay | 9 | 911 |
| Sand | 2 | 913 |
| Clay | 1 | 914 |

End

U. S. GOVERNMENT PRINTING OFFICE

9–185
(October 1950)

# UNITED STATES
## DEPARTMENT OF THE INTERIOR
### GEOLOGICAL SURVEY
### WATER RESOURCES DIVISION

WELL SCHEDULE

Date May 17, 1960 Field No. M-7

Record by [illegible] Office No. M-1

Source of data Mrs. Sims

2-6-86

held 225.00
wet. 27.20
197.80
LSD corr. .40
197.40

1. *Location:* State Alabama County Bullock
   Map Co. Road map
   NE ¼ SE ¼ sec. 7 T 13 N/S R 22 E/W
2. *Owner:* W. R. Sims Address N. of Sims Ville
   Tenant Address
   Driller Home Drilling Co. Address
3. *Topography* Hilltop
4. *Elevation* 387 ft. above/below
5. *Type:* Dug, drilled, driven, bored, jetted 1957
6. *Depth:* Rept. 916 ft. Meas. ft.
7. *Casing:* Diam. 4 in., to in., Type Std
   Depth 849 ft., Finish
8. *Chief Aquifer* E. [illegible] From ft. to ft.
   Others
9. *Water level* ft. rept./meas. 1960 above/below
   which is 1.8 ft. above/below surface
10. *Pump:* Type [illegible] Capacity G. M.
    Power: Kind [illegible] Horsepower
11. *Yield:* Flow G. M., Pump 16 G. M., Meas., Rept. Est.
    Drawdown ft. after hours pumping G. M.
12. *Use:* Dom., Stock, PS., RR., Ind., Irr., Obs.
    Adequacy, permanence [illegible]
13. *Quality* [illegible] Temp °F.
    Taste, odor, color [illegible] Sample Yes/No
    Unfit for
14. *Remarks:* (Log, Analyses, etc.)

9-185
(October 1950)

# UNITED STATES
## DEPARTMENT OF THE INTERIOR
### GEOLOGICAL SURVEY
### WATER RESOURCES DIVISION

WELL SCHEDULE

Date May 9, 1960 Field No. M-1

Record by [illegible] Office No. M-2

Source of data Home Drilling Co.

1. *Location:* State Alabama County Bullock

Map Co. Road map

NW ¼ NW ¼ sec. 8 T 13 N/S R 22 E/W

2. *Owner:* James H. Sims Address Simonville

Tenant Address

Driller Home Drilling Co. Address

3. *Topography* Hilltop (Prairie)

4. *Elevation* 386 ft. above/below

5. *Type:* Dug, drilled, driven, bored, jetted 4 1960

6. *Depth:* Rept. 975 ft. Meas. ft.

7. *Casing:* Diam. 4 in., to in., Type Std.

Depth 840 ft., Finish

8. *Chief Aquifer* From ft. to ft.

Others

9. *Water level* 158 ft. rept./meas. 5-9- 1960 above/below Top

[illegible] which is 1.25 ft. above/below surface

10. *Pump:* Type [illegible] Capacity G. M.

Power: Kind [illegible] Horsepower [illegible]

11. *Yield:* Flow G. M., Pump G. M., Meas., Rept. Est.

Drawdown 43 ft. after 24 hours pumping 10 G. M.

12. *Use:* Dom., Stock, PS., RR., Ind., Irr., Obs. [illegible]

Adequacy, permanence [illegible]

13. *Quality* Temp 71 °F.

Taste, odor, color Sample Yes/No 5-17-60

Unfit for

14. *Remarks:* (Log, Analyses, etc.)

2-6-86

held 210.00
17.20
192.80

U. S. GOVERNMENT PRINTING OFFICE 16—62891-1

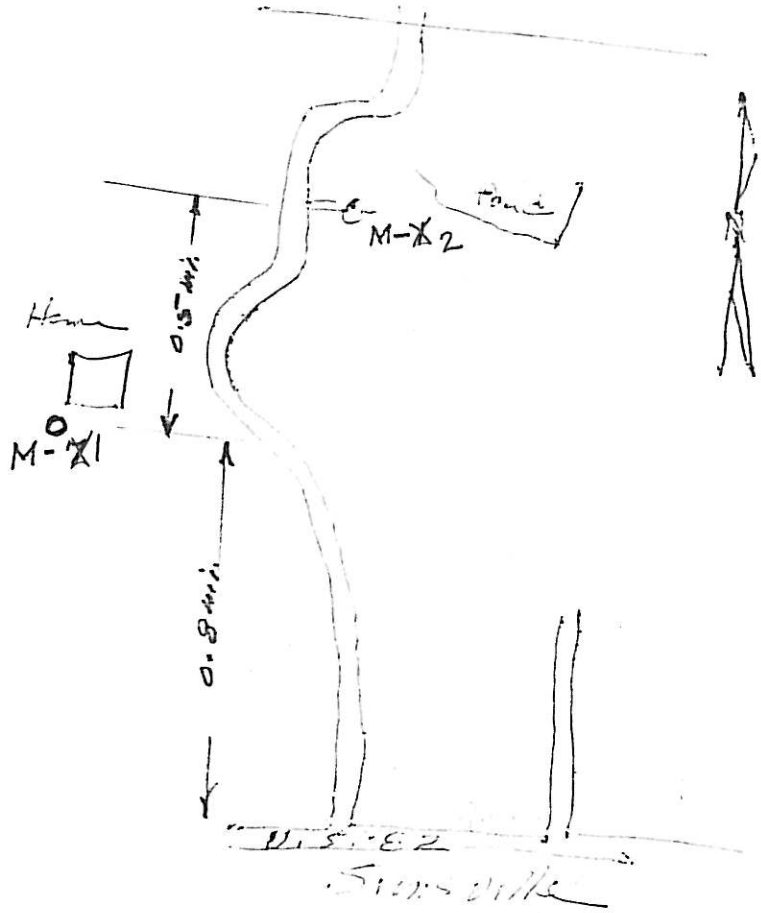

Pond
M-X2
Home
0.5 mi.
M-X1
0.8 mi.
U.S. 82
Sunsville

M-2

| James Strips | Thick | Depth |
|---|---|---|
| Top soil and yellow clay | 25 | 25 |
| Marl, blue | ~~575~~ 580 | 605 |
| Rock | 4" | |
| Marl | 19 | 624 |
| Rock | 1 | 625 |
| Marl | ~~25~~ | 650 |
| Rock | ~~1½~~ | 651 |
| Marl | 1 | 652 |
| Rock | 1½ | 654 |
| Marl | 42 | 696 |
| Rock | 1 | 697 |
| Marl | 14 | 711 |
| Rock | 1 | 712 |
| Marl | 18 | 730 |
| Rock | 4" | |
| Marl | 7 | 737 |
| Rock | 6" | |
| Marl | 57 | 794 |
| Rock | 3" | |
| Shale, sandy | 16 | 810 |
| Sand and shale marl | 39 | 849 |
| Rock | 6" | |
| Sand | 10 | 859 |
| Marl | 7 | 866 |
| Sand | 6 | 872 |
| Marl | 9 | 881 |
| Sand | 8 | 889 |
| Marl | 5 | 894 |
| Sand | 13 | 907 |
| Marl | 3 | 910 |

| | | |
|---|---|---|
| Sand | 11 X | 921 |
| Marl | 2 | 923 |
| Sand | 9 | 932 |
| Marl | 3 | 935 |

End

9-185
(October 1950)

# UNITED STATES
# DEPARTMENT OF THE INTERIOR
## GEOLOGICAL SURVEY
## WATER RESOURCES DIVISION

WELL SCHEDULE

Date May 17, 1960 Field No. M-3

Record by WS Office No. M-3

Source of data Mr. Guthrie

1: *Location:* State Alabama County Bullock

Map Co. Road map.

5th ¼ SE ¼ sec. 16 T 13 N/S R 22 E/W

2. *Owner:* J. W. Guthrie Jr. Address Brooville

Tenant Address

Driller Bowell Drilling Co. Address

3. *Topography* Hilly

4. *Elevation* 355 ft. above/below

5. *Type:* Dug, drilled, driven, bored, jetted 1955

6. *Depth:* Rept. 245 ft. Meas. ft.

7. *Casing:* Diam. 6 in., to in., Type Steel

Depth 210 ft., Finish

8. *Chief Aquifer* Eutaw From ft. to ft.

Others

9. *Water level* 130 ft. rept./meas. 1960 above/below

which is ft. above/below surface

10. *Pump:* Type Cylinder Capacity G. M.

Power: Kind Elec Horsepower 1

11. *Yield:* Flow G. M., Pump 50 G. M., Meas., Rept. Est.

Drawdown ft. after hours pumping G. M.

12. *Use:* Dom./Stock/PS., RR., Ind., Irr., Obs. Home & Dairy

Adequacy, permanence Sufficient

13. *Quality* Good Temp °F.

Taste, odor, color Clear Sample (Yes/No) 5-17-60

Unfit for

14. *Remarks:* (Log, Analyses, etc.)

2-5-84

well owner says only well there is dug well.

U. S. GOVERNMENT PRINTING OFFICE 16—62891-1

9–185
(October 1950)

# UNITED STATES
## DEPARTMENT OF THE INTERIOR
### GEOLOGICAL SURVEY
### WATER RESOURCES DIVISION

2-5-86
held 235.00
wet 19.20
215.80

WELL SCHEDULE

Date May 17, 19 66 Field No. M-4

Record by JCJ Office No. M-4

Source of data Mr. Grant

1: *Location:* State Alabama County Bullock

Map Co. Road map.

NE ¼ SE ¼ sec. 11 T 13 (N/S) R 22 (E/W)

2. *Owner:* W. E. Rutchett Address Sunsville

Tenant ..... Address .....

Driller ..... Address .....

3. *Topography* Hilly

4. *Elevation* ..... ft. above/below .....

5. *Type:* Dug, drilled, driven, bored, jetted ..... 19....

6. *Depth:* Rept. 100? ft. Meas. ..... ft.

7. *Casing:* Diam. 8 in., to ..... in., Type Std.

Depth ..... ft., Finish .....

8. *Chief Aquifer* Eutaw From ..... ft. to ..... ft.

Others .....

9. *Water level* ..... ft. rept./meas. ..... 19..... above/below .....

..... which is ..... ft. above/below surface

10. *Pump:* Type Cylinder Capacity ..... G. M. .....

Power: Kind Electric Horsepower .....

11. *Yield:* Flow ..... G. M., Pump ..... G. M., Meas., Rept. Est. .....

Drawdown ..... ft. after ..... hours pumping ..... G. M.

12. *Use:* Dom., Stock, PS., RR., Ind., Irr., Obs. .....

Adequacy, permanence Sufficient

13. *Quality* good Temp ..... °F.

Taste, odor, color clear Sample (Yes/No) 5-17-66

Unfit for .....

14. *Remarks:* (Log, Analyses, etc.) .....

U. S. GOVERNMENT PRINTING OFFICE 16—62801-1

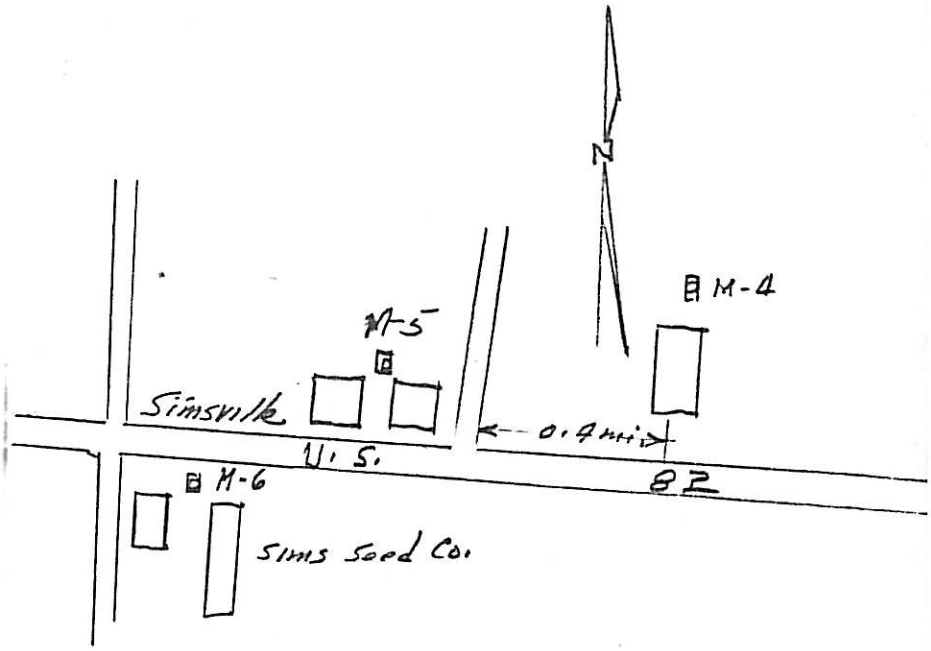
N
M-4
M-5
Simsville
0.4 mi
U. S.
82
M-6
Sims Seed Co.

9-185
(October 1950)

# UNITED STATES
## DEPARTMENT OF THE INTERIOR
### GEOLOGICAL SURVEY
### WATER RESOURCES DIVISION

WELL SCHEDULE

Date May 17, 1960 Field No. M-5

Record by Jed Office No. M-5

Source of data Mr. Stewart

1. *Location:* State Alabama County Bullock
   Map Co. Road map
   NE ¼ SW ¼ sec. 17 T 13 (N/S) R 22 (E/W)
2. *Owner:* John Lockwood Address Sunsville
   Tenant Address
   Driller James H Stockwell Address
3. *Topography* Hillside
4. *Elevation* ft. above/below
5. *Type:* Dug, drilled, driven, bored, jetted 1950
6. *Depth:* Rept. 935 ft. Meas. ft.
7. *Casing:* Diam. 4 in., to in., Type stb.
   Depth ft., Finish
8. *Chief Aquifer* Eutaw From ft. to ft.
   Others
9. *Water level* ft. rept./meas. 19 above/below
   which is ft. above/below surface
10. *Pump:* Type Sub. Capacity G. M.
    Power: Kind Elec Horsepower
11. *Yield:* Flow G. M., Pump G. M., Meas., Rept. Est.
    Drawdown ft. after hours pumping G. M.
12. *Use:* Dom., Stock, PS., RR., Ind., Irr., Obs. Supplies 7 homes
    Adequacy, permanence adequate for small supply
13. *Quality* Fair Temp °F.
    Taste, odor, color [illegible] Sample Yes/No 5-17-60
    Unfit for
14. *Remarks:* (Log, Analyses, etc.) [illegible]

2-5-86
no one home
well not in use
no WL, no sample

U. S. GOVERNMENT PRINTING OFFICE 16—62891-1

9-185
(October 1950)

# UNITED STATES
## DEPARTMENT OF THE INTERIOR
### GEOLOGICAL SURVEY
### WATER RESOURCES DIVISION

WELL SCHEDULE

Date May 17, 1960 Field No. M-6

Record by JCJ Office No. M-6

Source of data Mr. Sims, Acme Drilling Co.

in use at house,

1. *Location:* State Alabama County Bullock
   Map Co. Road map
   NW ¼ SW ¼ sec. 17 T 13 N/S R 22 E/W
2. *Owner:* Sims Seed Co. Address
   Tenant Acme Drilling Co. Address
   Driller ~~H. W. Pierson~~ Address
3. *Topography* Hillside
4. *Elevation* 396 ft. above/below
5. *Type:* Dug/drilled/driven, bored, jetted 1947
6. *Depth:* Rept. 947 ft. Meas. ft.
7. *Casing:* Diam. 4 in., to 2½ in., Type silt
   Depth 921 ft., Finish 4-inch to 624 feet [illegible] to 92
8. *Chief Aquifer* Screen 921 to 931 From ft. to ft.
   Others
9. *Water level* 187 ft. rept./meas. 1947 above/below. Screen
   which is ft. above/below surface
10. *Pump:* Type ~~Turbine~~ Sub. Capacity G. M.
    Power: Kind Elec Horsepower 3
11. *Yield:* Flow G. M., Pump 20 G. M., Meas., Rept. Est.
    Drawdown ft. after hours pumping G. M.
12. *Use:* Dom., Stock, PS., RR., Ind., Irr., Obs. Seed plant and house
    Adequacy, permanence Brick, [illegible] at [illegible]
13. *Quality* [illegible] Temp °F.
    Taste, odor, color Clear Sample Yes/No 5-17-60
    Unfit for
14. *Remarks:* (Log, Analyses, etc.) Pump setting [illegible] in 1947

held 230.50
wet 10.25
219.75

new Sims over ~900
water smells bad

J. T. Sims + Sons.
12 mi. W. Union Spgs

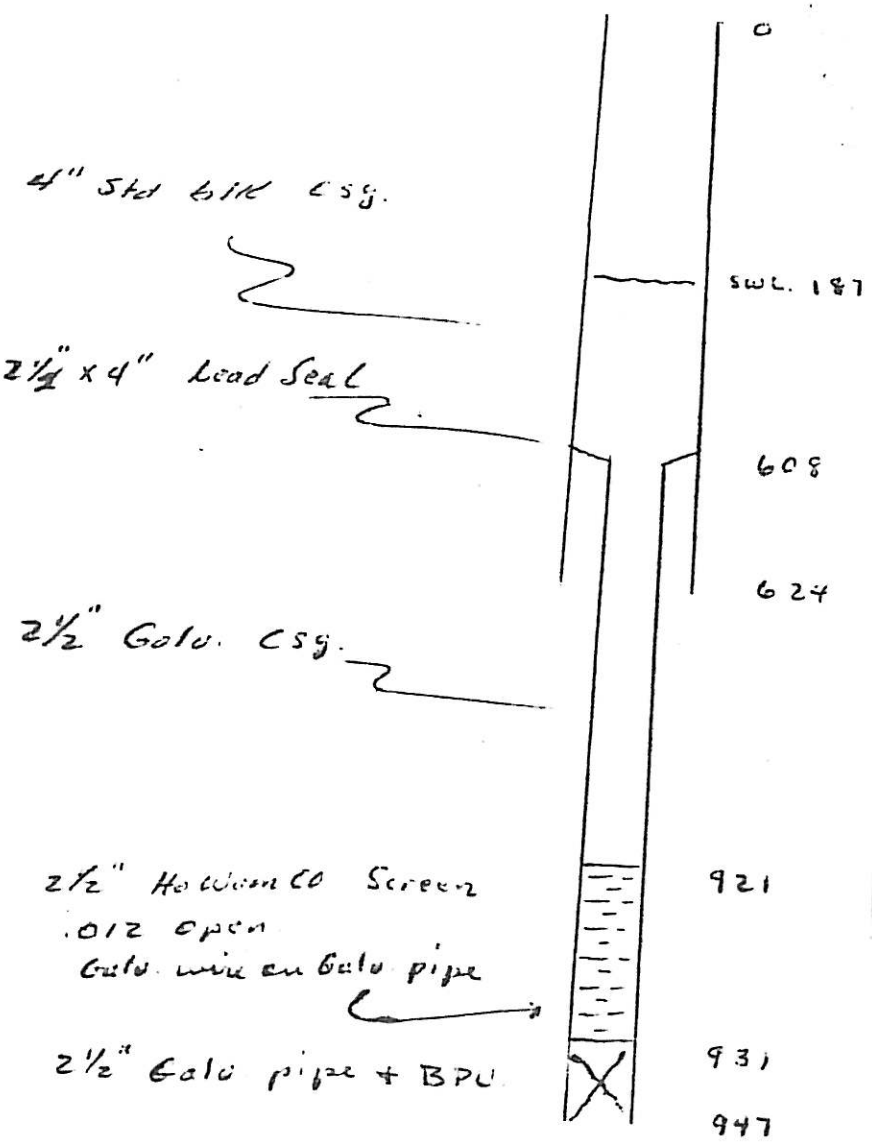

Log

| | |
|---|---|
| 29 0-29 | Clay |
| 103 29-132 | Blue marl |
| 1 133 | Rock - 8" |
| 89 132-220 | Clay and boulders |
| 124 220-344 | Streaks of shale and gumbo |
| 24 344-368 | Tough gumbo |
| 111 368-479 | Shale, streaks of clay |
| 71 479-550 | Sandy shale |
| 132 550-682 | Gumbo, blue marl and shale |
| | Rock - 6" |
| 8 682-690 | Shale |
| 6 690-696 | Rock |
| 2 696-698 | Clay |
| 2 698-700 | Rock |
| 3 700-703 | Clay |
| 1 703-704 | Rock |
| 2 704-706 | Clay |
| 1 706-707 | Rock |
| 13 707-720 | Shale |
| 2 720-722 | Rock |
| 16 722-738 | Shale |
| 2 738-740 | Rock |
| 20 740-760 | Clay |
| 1 760-761 | Rock |
| 18 761-779 | Gumbo |
| 2 779-781 | Rock |
| 17 781-798 | Shale |
| 1 798-799 | Rock |
| 5 799-804 | Shale |
| 2 804-806 | Rock |
| 43 806-849 | Gumbo (tough) |
| 1 849-850 | Rock |
| 5 850-855 | Sand (fine green) |
| 2 855-857 | Rock |
| 7 857-864 | Sand (fine green) |
| 3 864-867 | Rock (hard) |

| | |
|---|---|
| 9 867-876 | Sand (draggy) |
| 1 876-877 | Rock |
| 7 877-884 | Shale |
| 10 884-894 | Soapstone |
| 12 894-906 | Rock |
| 2 906-908 | Shale |
| 12 908-920 | Soapstone |
| 12 920-932 | Pack sand (medium gray) |
| 3 932-935 | Shale |
| 12 935-947 | Pack sand (fine white) |
| | Clay |

# U. S. GEOLOGICAL SURVEY
P. O. Box 2033
University, Alabama

G.W.
Ala-1

## MECHANICAL ANALYSIS REPORT

LOCATION (Well-Outcrop) J. T. Simms, Union Springs

WELL No. #1 DEPTH 920 TO 947

DESCRIPTION OF SAMPLE

DATE ANALYZED BY C. Pitt[illegible]

### SIEVE ANALYSIS

WEIGHT 50.0 grams. TIME min. METHOD

| SCREEN NUMBER | GRADE SIZE mm. | WEIGHT RETAINED | WEIGHT PER CENT | CUMULATIVE PER CENT |
|---|---|---|---|---|
| 10 | Over – 2.00 | 0 | | |
| 18 | 2.00 – 1.00 | 0 | | |
| 35 | 1.00 – 0.500 | 1.24 | 2.48 | 2.48 |
| 60 | 0.500 – 0.250 | 36.60 | 73.20 | 75.68 |
| 120 | 0.250 – 0.125 | 10.05 | 20.10 | 95.78 |
| 230 | 0.125 – 0.062 | 1.82 | 3.64 | 99.42 |
| | 0.062 – Under | 0.24 | 0.48 | 99.90 |

TOTAL - - 49.95 gr. 99.90 %

SIEVE LOSS .05 gr. .10 %

PERMEABILITY

Pm 1,000

| h | t |
|---|---|
| 10-5 | 24.1 |
| 3-5 | 23.9 |
| | 11.2 |
| 11-7 | 11.1 |
| 10-4 | 19.9 |
| 11-5 | ~~19.8~~ |

Pm-57,800 / 54 Log .415 - 1000

m 57,800 / 11.1 .196 - 1020

Pm. = ~~57,800~~ / 19.9 .342 - 993 / ~~3013~~ - 1004

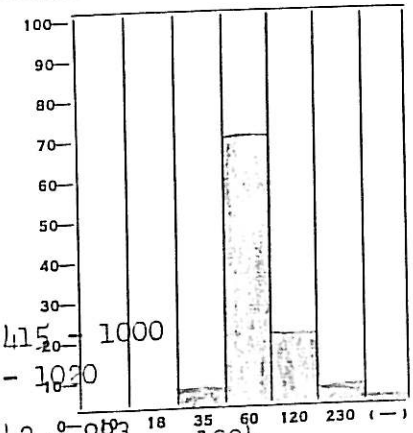


POROSITY

| Sd | $H_2O$ |
|---|---|
| 18.5 | 6.5 |
| 6.5 | |
| 18.5 | 35% |

%

G.W.
Ala-1

# U. S. GEOLOGICAL SURVEY
P. O. Box 2033
University, Alabama

## MECHANICAL ANALYSIS REPORT

LOCATION (Well-Outcrop) J. T. Sims
12 miles west Union Springs

WELL NO. #1 DEPTH 850 TO 861

DESCRIPTION OF SAMPLE

DATE ANALYZED BY S. Pradat

### SIEVE ANALYSIS

WEIGHT 50 grams. TIME min. METHOD

| SCREEN NUMBER | GRADE SIZE mm. | WEIGHT RETAINED | WEIGHT PER CENT | CUMULATIVE PER CENT |
|---|---|---|---|---|
| 10 | Over – 2.00 | 0 | | |
| 18 | 2.00 – 1.00 | .15 | .30 | .30 |
| 35 | 1.00 – 0.500 | .21 | .42 | .72 |
| 60 | 0.500 – 0.250 | 38.75 | 77.50 | 78.22 |
| 120 | 0.250 – 0.125 | 8.58 | 17.16 | 95.38 |
| 230 | 0.125 – 0.062 | 2.11 | 4.22 | 99.60 |
| | 0.062 – Under | 0 | | |

TOTAL - - 49.80 gr. 99.60 %
SIEVE LOSS .20 gr. .40 %

PERMEABILITY

| h o | t |
|---|---|
| 10-5 | |
| -10 | |
| -7 | |
| 9 10-4 | |

e
ls

Pm. =

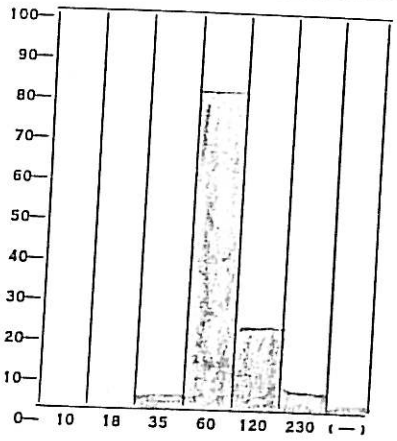


POROSITY

%

9-185
(October 1950)

# UNITED STATES
# DEPARTMENT OF THE INTERIOR
## GEOLOGICAL SURVEY
## WATER RESOURCES DIVISION

**WELL SCHEDULE**

Date Dec. 6, 1960 Field No. M-10
Record by JCS Office No. M-7
Source of data Mr. Guthrie & Driller

1: *Location:* State Alabama County Bullock
Map Co. Road map
SW¼ NE ¼ sec. 18 T 13 (N) S R 22 (E) W

2. *Owner:* T. M. Guthrie Address Tinsville
Tenant Address
Driller Acme Drilling Co. Address

3: *Topography* Small stream valley
4. *Elevation* 350 ft. above below
5. *Type:* Dug, ~~drilled~~, driven, bored, jetted 12 1960
6. *Depth:* Rept. 947 ft. Meas. ft.
7. *Casing:* Diam. 4 in., to in., Type std
Depth 890 ft., Finish not cased 890-947

| | | | |
|---|---|---|---|
| 0.5 mi. w. of int. N-S Tinsville | | | |
| | | | |
| | | | |

8. *Chief Aquifer* Eutaw From ft. to ft.
Others
9. *Water level* 139 ft. rept. meas. 12 19 60 above below
which is ft. above below surface
10. *Pump:* Type Subm. Turbine Capacity G. M.
Power: Kind Elec. Horsepower 1
11. *Yield:* Flow G. M., Pump G. M., Meas., Rept. Est.
Drawdown ft. after hours pumping G. M.
12. *Use:* ~~Dom., Stock~~, PS., RR., Ind., Irr., Obs.
Adequacy, permanence Supposed
13. *Quality* good Temp °F.
Taste, odor, color clear Sample Yes No 12-22
Unfit for
14. *Remarks:* (Log, Analyses, etc.) Driller's log

send analysis
Rt 3, Box 264
Union Springs, AL

well winterized
∴ no WL, sampled

U. S. GOVERNMENT PRINTING OFFICE 10—62891-1

12-6-60 Guthrie M-7

Home Drilling Co.

| | | |
|---|---|---|
| Top Soil | 3 | 3 |
| Clay, yellow | 7 | 10 |
| Sand | 2 | 12 |
| Marl, blue | 623 | 635 |
| Rock | 4" | |
| Marl, blue | 7 | 642 |
| Rock | 2" | |
| Marl, blue | 2 | 644 |
| Rock | 6" | |
| Marl, blue | 11 | 655 |
| Rock | 1 | 656 |
| Marl, blue | 6 | 662 |
| Rock | 4" | |
| Marl, blue | 9 | 671 |
| Rock | 2" | |
| Marl, blue | 29 | 700 |
| Rock | 1 | 701 |
| Marl | 35 | 736 |
| Rock | 4" | |
| Marl | 16 | 752 |
| Rock | 3 | 755 |
| Marl | 55 | 810 |
| Rock | 2 | 812 |
| Marl | 29 | 841 |
| Rock | 2 | 843 |
| Slate | 14 | 857 |
| Sand | 4 | 861 |
| Rock | 1 | 862 |
| Sand | 3 | 865 |

| | | |
|---|---|---|
| Clay, Sandy | 4 | 869 |
| Rock | 2 | 871 |
| Sand | 3 | 874 |
| Marl | 2 | 876 |
| Rock | 4 | 880 |
| Marl | 16 | 896 |
| Sand | 21 | 917 |
| Marl | 4 | 921 |
| Sand | 9 | 930 |
| Marl | 6 | 936 |
| Sand | 11 | 947 |

4 inch to 890 feet
open 890-947

1 hp. Sebum.

9-185
(October 1950)

# UNITED STATES
## DEPARTMENT OF THE INTERIOR
### GEOLOGICAL SURVEY
### WATER RESOURCES DIVISION

WELL SCHEDULE

Date May 24, 1960 Field No. M-8

Record by J.J. Office No. M-9

Source of data Mr. Bates

1. *Location:* State Alabama County Bullock
   Map Co. Road map
   SE ¼ SE ¼ sec. 21 T 13 N/S R 22 E/W
2. *Owner:* W. L. Bates Address Brooville
   Tenant Address
   Driller Burrell Drilling Co Address
3. *Topography* Hilltop
4. *Elevation* 470 ft. above/below
5. *Type:* Dug, drilled, driven, bored, jetted 1956
6. *Depth:* Rept. 1020 ft. Meas. ft.
7. *Casing:* Diam. 4 in., to in., Type
   Depth 900 ft., Finish
8. *Chief Aquifer* Eutaw From ft. to ft.
   Others
9. *Water level* 2.25 ft. rept./meas. 5-24 1960 above/below top
   of 4 inch casing which is 1.3 ft. above/below surface
10. *Pump:* Type Cylinder Capacity G. M.
    Power: Kind Elec Horsepower 1
11. *Yield:* Flow G. M., Pump 54 G. M., Meas., Rept. Est.
    Drawdown ft. after hours pumping G. M.
12. *Use:* Dom., Stock, PS., RR., Ind., Irr., Obs. Home & garden
    Adequacy, permanence Sufficient
13. *Quality* good Temp °F.
    Taste, odor, color Clear Sample Yes/No 5-24-60
    Unfit for
14. *Remarks:* (Log, Analyses, etc.) Send analysis to
    Rt. 3, Hi Springs

no one home - house for sale
well is still there
just open casing; no pump

9-185
(October 1950)

# UNITED STATES
## DEPARTMENT OF THE INTERIOR
### GEOLOGICAL SURVEY
### WATER RESOURCES DIVISION

WELL SCHEDULE

Date May 24, 1966 Field No. M-9

Record by [illegible] Office No. M-~~9~~ 10

Source of data Mrs. Chancey

1. *Location:* State Alabama County Bullock
   Map Co. Road Map
   SW ¼ NE ¼ sec. 26 T 13 N/S R 22 E/W
2. *Owner:* Wayne Chancey Address S. of Brooksville
   Tenant Address
   Driller Burrell? Address
3. *Topography* Hillside
4. *Elevation* ft. above/below
5. *Type:* Dug, drilled, driven, bored, jetted 19
6. *Depth:* Rept. 1000? ft. Meas. ft.
7. *Casing:* Diam. 4 in., to in., Type Std
   Depth ft., Finish
8. *Chief Aquifer* Eutaw From ft. to ft.
   Others
9. *Water level* ft. rept./meas. 19 above/below
   which is ft. above/below surface
10. *Pump:* Type Cylinder Capacity G. M.
    Power: Kind Elec. Horsepower
11. *Yield:* Flow G. M., Pump 5 G. M., Meas., Rept. Est.
    Drawdown ft. after hours pumping G. M.
12. *Use:* Dom./Stock/PS., RR., Ind., Irr., Obs. Home & Stock
    Adequacy, permanence Sufficient
13. *Quality* good Temp °F.
    Taste, odor, color Clear Sample Yes/No 7-29-66
    Unfit for
14. *Remarks:* (Log, Analyses, etc.)

now a hunting lodge
no home, no well

U. S. GOVERNMENT PRINTING OFFICE 16—62891-1