9-185
(October 1950)

UNITED STATES
DEPARTMENT OF THE INTERIOR
GEOLOGICAL SURVEY
WATER RESOURCES DIVISION

WELL SCHEDULE

Date August 17, 1960 Field No. O-4

Record by JCS Office No. O-3

Source of data J. Tennant

1. *Location:* State Alabama County Bullock

Map Co. Road map

SE ¼ SW ¼ sec. 18 T 12 S R 22 W

2. *Owner:* Harris No. 1 Address

Tenant Address

Driller T. R. McLaudon H Address

3. *Topography* High Plain

4. *Elevation* 508 ft. above below

5. *Type:* Dug, drilled, driven, bored, jetted 9 1943 8-43

6. *Depth:* Rept. 1763 ft. Meas. ft.

7. *Casing:* Diam. 6 in., to in., Type

Depth 800? ft., Finish

8. *Chief Aquifer* From ft. to ft.

Others

9. *Water level* ft. rept. meas. 19 above below

which is ft. above below surface

10. *Pump:* Type None Capacity G. M.

Power: Kind Horsepower

11. *Yield:* Flow G. M., Pump G. M., Meas., Rept. Est.

Drawdown ft. after hours pumping G. M.

12. *Use:* Dom., Stock, PS., RR., Ind., Irr., Obs. Test for oil

Adequacy, permanence

13. *Quality* Temp °F.

Taste, odor, color Sample Yes No

Unfit for

14. *Remarks:* (Log, Analyses, etc.) over.

U. S. GOVERNMENT PRINTING OFFICE 16—62891-1

Drillers log

	thk	Dep
Sand, yellow, coarse, angular	65	65
Sand and gravel, gray, medium to coarse	20	85
Sand and shale, gray, silty, calcareous, fossiliferous	10	95
Silt, gray, sandy, micaceous, calcareous, fossiliferous	40	135
Sand and gravel, gray, very coarse micaceous, calcareous, fossiliferous; probably bottom of Ripley	40	175
Shale, gray, sandy, micaceous, carbonaceous, slightly glauconitic, and calcareous, fossiliferous; top of Selma chalk	85	260
Sand, gray, coarse, micaceous, glauconitic, fossiliferous (Many fossils	25	285
Shale, dark gray, sandy, micaceous, ~~glauconitic~~, calcareous (Oil sign in cuttings)	20	305
Sand, gray, fine to coarse and chalk, fossiliferous	10	315
Sand, very porus, shale and silt; oil and gas shows	45	360
Sand, fine; shale	10	370
Shale, dark gray, very porus; not so much lime	20	390
Shale, gray and white, finely sandy, micaceous (Oil shows)	30	420
No record	1,343	1,763

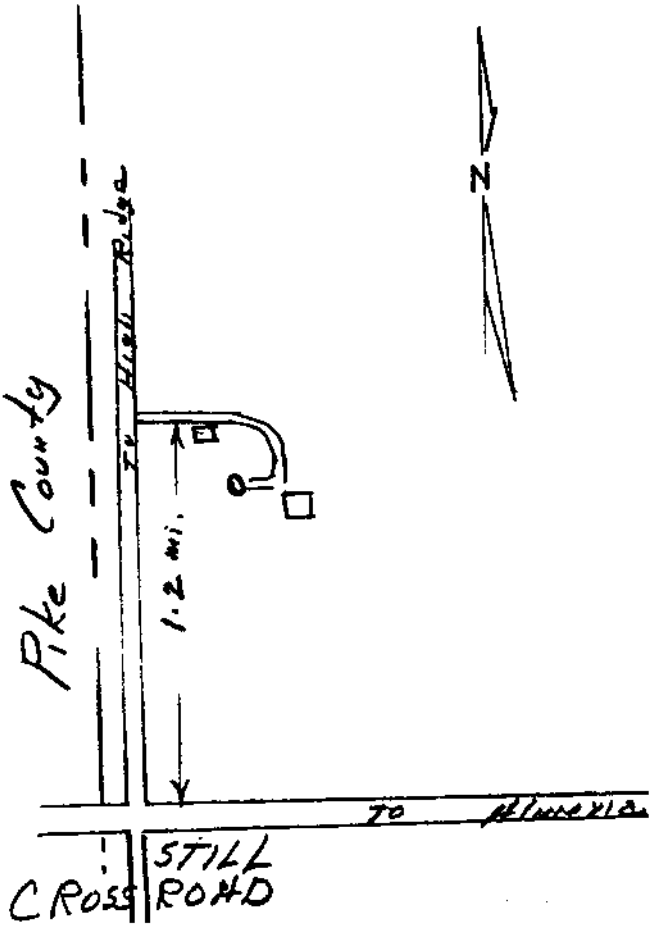

Pike County
To High Ridge
1.2 mi.
N
To Almeria
STILL
CROSS ROAD

9-185
(October 1950)

UNITED STATES
DEPARTMENT OF THE INTERIOR
GEOLOGICAL SURVEY
WATER RESOURCES DIVISION

WELL SCHEDULE

Date August 16, 1960 Field No. O-3

Record by JCS Office No. O-5

Source of data Mr. Sellers

1. *Location:* State Alabama County Bullock
   Map Co. Road map
   SW ¼ SE ¼ sec. 22 T 12 N/S R 22 E/W
2. *Owner:* J. R. Sellers Address Almeria - Post Oak
   Tenant ..... Address .....
   Driller Shellman Address .....
3. *Topography* High plain
4. *Elevation* 481 ft. above/below
5. *Type:* Dug, drilled, driven, bored, jetted 1909
6. *Depth:* Rept. 285 ft. Meas. 280 CWC ft.
7. *Casing:* Diam. 3 in., to ..... in., Type std. blk
   Depth 40 ft., Finish not cased from 40 to 285
8. *Chief Aquifer* Cusseta From ..... ft. to ..... ft.
   Others 8 - CWC 1940
9. *Water level* 12 ft. rept./meas. 191 above/below
   ..... which is ..... ft. above/below surface
10. *Pump:* Type Cylinder Capacity ..... G. M.
    Power: Kind Elec Horsepower .....
11. *Yield:* Flow ..... G. M., Pump ..... G. M., Meas., Rept. Est. .....
    Drawdown ..... ft. after ..... hours pumping ..... G. M.
12. *Use:* Dom., Stock, PS., RR., Ind., Irr., Obs. .....
    Adequacy, permanence Sufficient
13. *Quality* good, has oil film at times Temp 68 °F.
    Taste, odor, color Cloudy at time Sample Yes/No 8-16-60
    Unfit for .....
14. *Remarks:* (Log, Analyses, etc.) .....

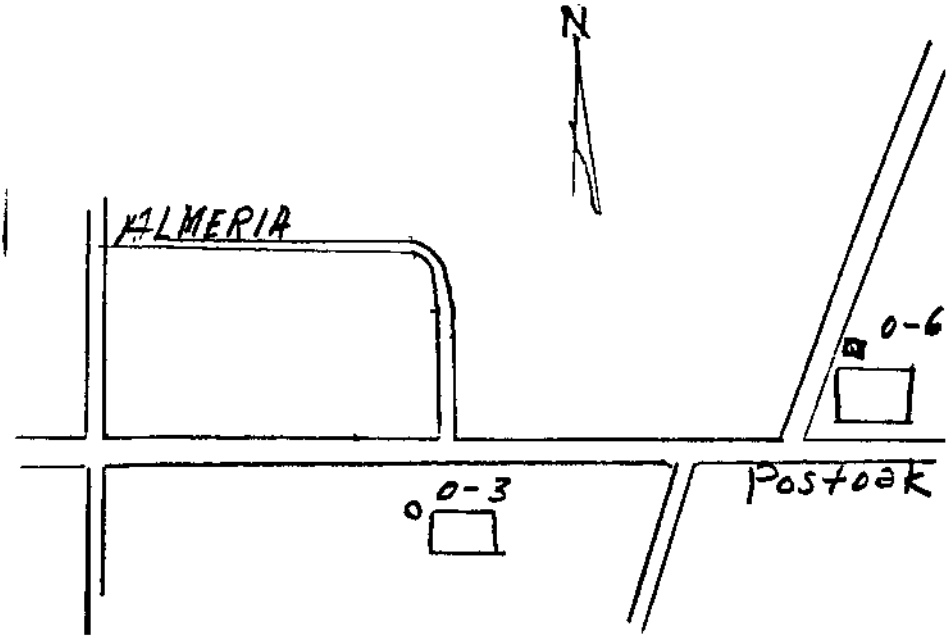
N
ALMERIA
0-6
0-3
Postoak

0

B-45

~~[illegible]~~ J. R. Sellers owner

B4T
45

MRS Sellers

1909-10 ← Borea unknown

280' deep -
water, 8 ft from top.

soft

68°

Strong Fe ~~[illegible]~~, taste + odor

~~[illegible]~~

0-5

I found a concrete blk hse at the apparent loc. but it was ~ 40" across and 15' deep and been used as a disposal site - oh does it smell bad. - presume the well is destroyed

AL GEOLOGICAL SURVEY
Water Resources Division

WELL SCHEDULE

Date 2-6, 1986 Local No. O-01
Recorded by B. Gillett Site ID
Source of data Owner & Driller's log

1. Location: State Alabama County Bullock
Map China Grove
NW 1/4 NW 1/4 sec. 19 T 12 (N)/S R 22 (E)/W
2. Owner: Otho Sharp Address
Tenant Address
Driller Weldon Address
3. Topography
4. Elevation 480 ft below
5. Type: Dug, drilled, bored, jetted 4-30 1976
6. Depth: Rept. 165 ft. Meas. ft.
7. Casing: Diam. 4 in., to in., Type
Depth 82 ft., to ft.
8. Openings (screens): Diam. in., Type open hole
Depth 82 ft., to 165 ft.
9. Chief Aquifer Kr
10. Water level ft. meas. 19
above above
below which is ft. below lsd
11. Pump: Type Jet Capacity G.M.
Power: Kind Horsepower 1/2
12. Yield: Flow G.M., Pump G.M., Method
Drawdown ft. after hours pumping G.M.
13. Use: Dom., Stock, PS., RR., Ind., Irr., Obs.
Adequacy, permanence Unused
14. Quality Temp. °F.
Yes
Taste, odor, color Sample No
15. Remarks: (Log, Analyses, etc.)
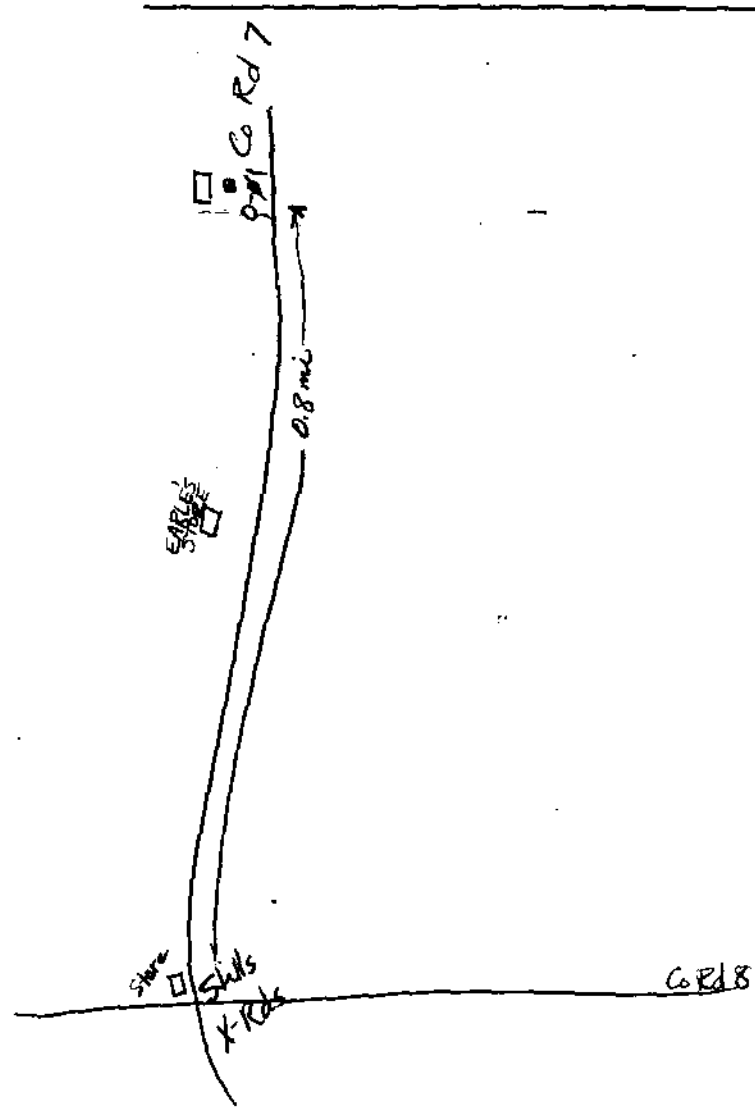
16. Site Location Description